

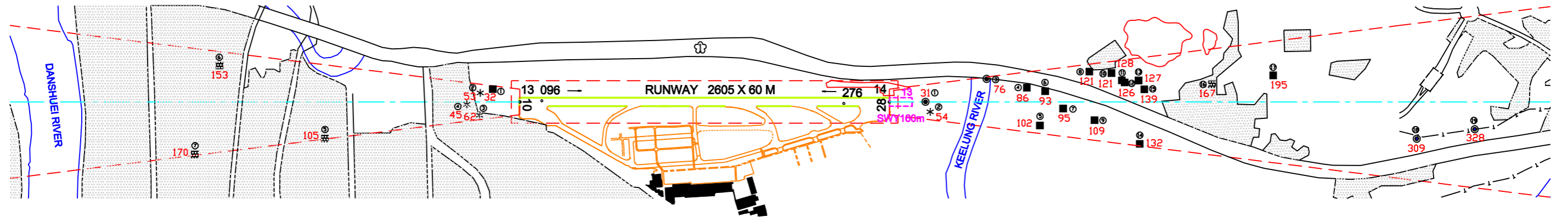
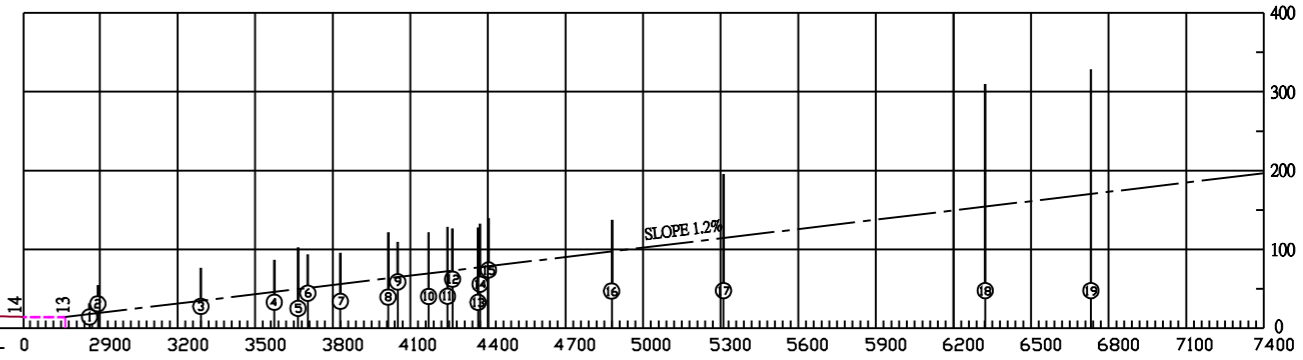

**AERODROME OBSTACLE CHART-ICAO
TYPE A (OPERATING LIMITATIONS)**

DISTANCE IN METERS
ELEVATION AND HEIGHT IN FEET
MAGNETIC VARIATION 4°W 2004


RUNWAY 10-28

DECLARED DISTANCES

RWY 10		RWY 28
2605	TAKE OFF RUN AVAILABLE	2605
2605	TAKE OFF DISTANCE AVAILABLE	2605
2656	ACCELERATE STOP DISTANCE AVAILABLE	2605
2605	LANDING DISTANCE AVAILABLE	2605



LEGEND	
IDENTIFICATION NUMBER	①
BUILDING OR LARGE STRUCTURE	■
POLE, TOWER, SPIRE, ANTENNA ETC	●
TREES	*
BUILDING OR STRUCTURE	▭
TERRAIN PENETRATING OBSTACLE PLANE	~
ROAD	==
FREEWAY	⬇



AMENDMENT RECORD		
NO	DATE	ENTERED BY

REV: RWY 28 STOPWAY IS WITHDRAWN.